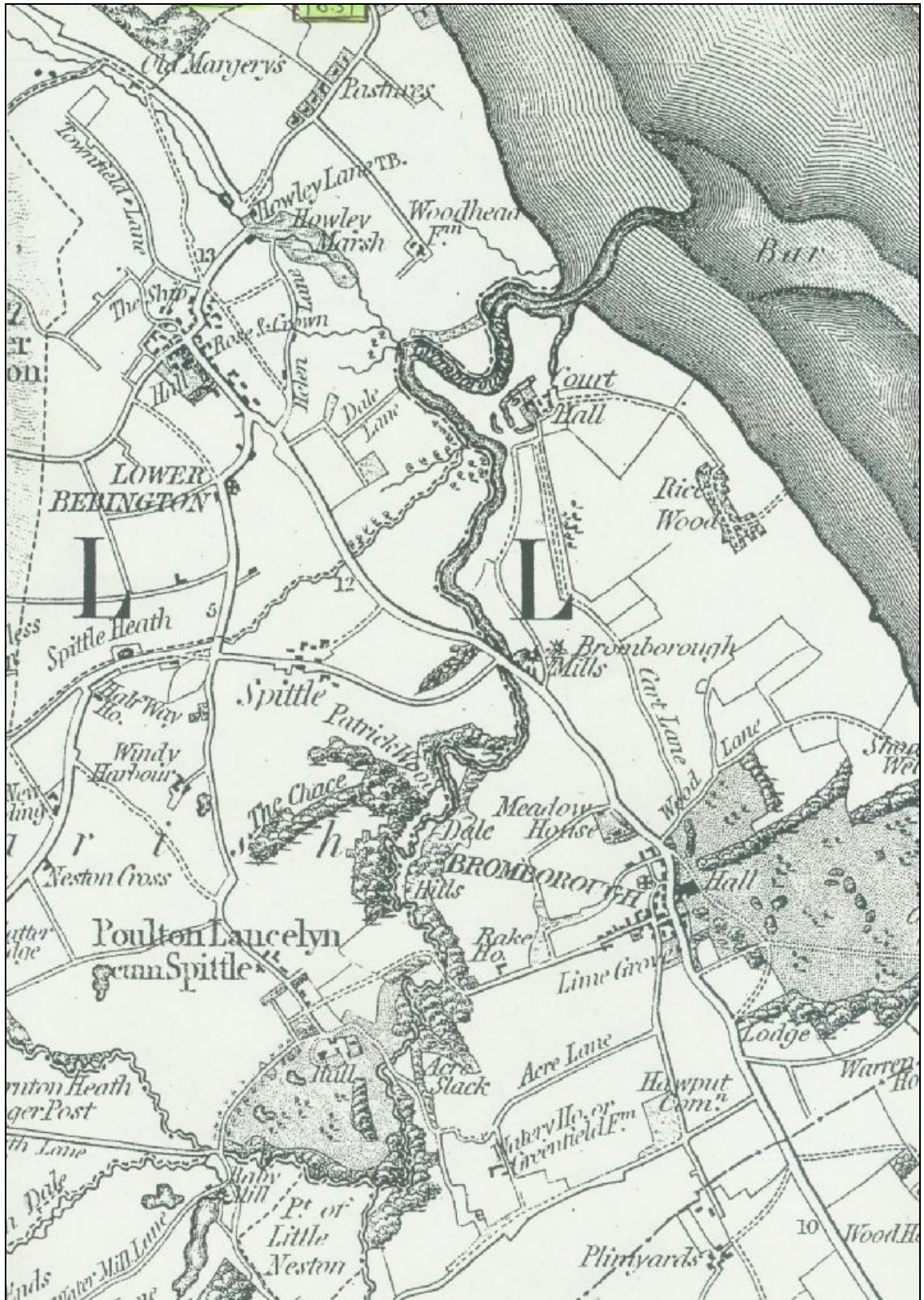


SECTION 3 – APPENDICES

MAPS

Map 1



Lower Bebington in Bryant's Map of 1831



Map 2



1<sup>st</sup> ed Ordnance Survey 1" 1840

Map 3



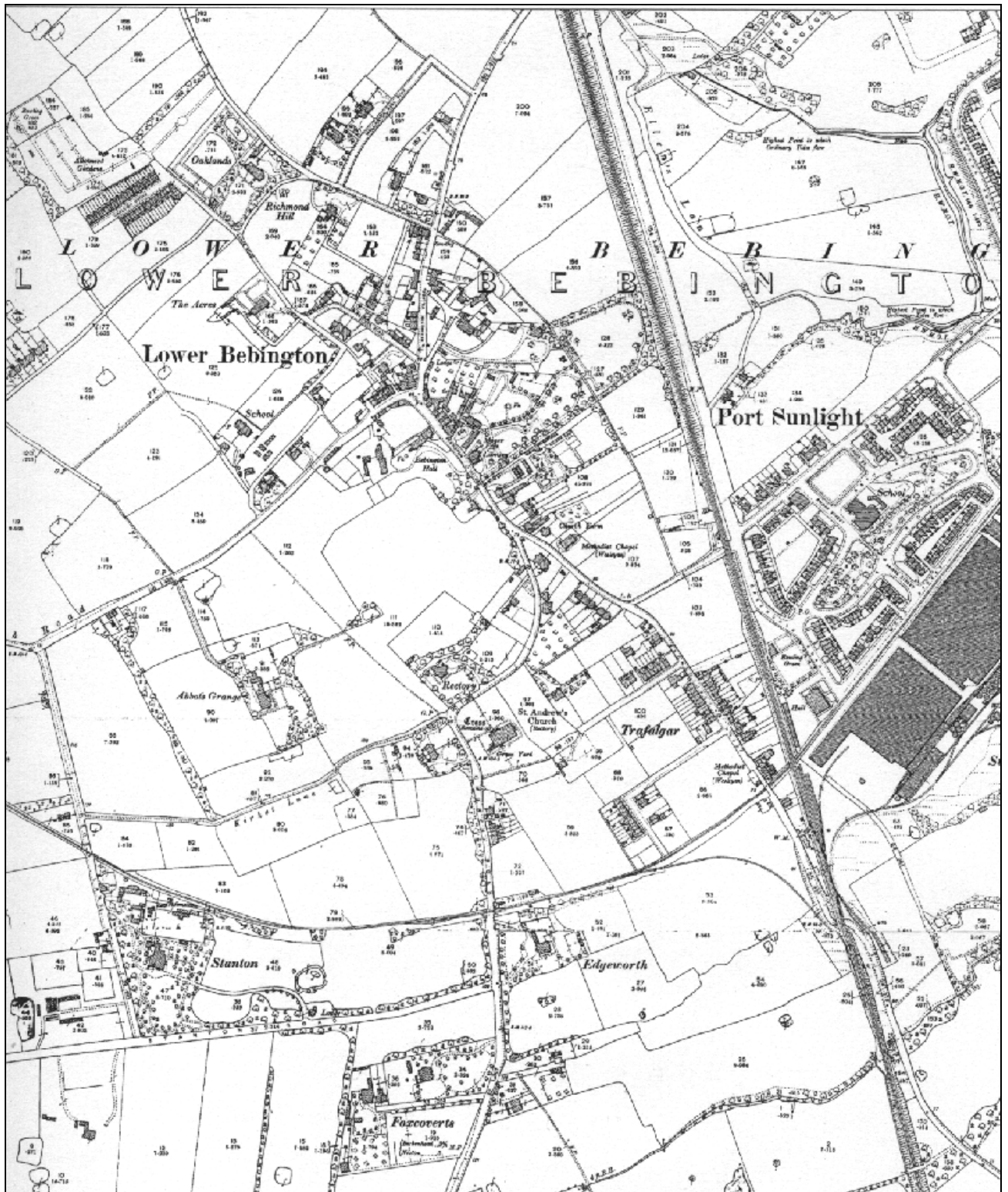
Tithe map ca. 1845







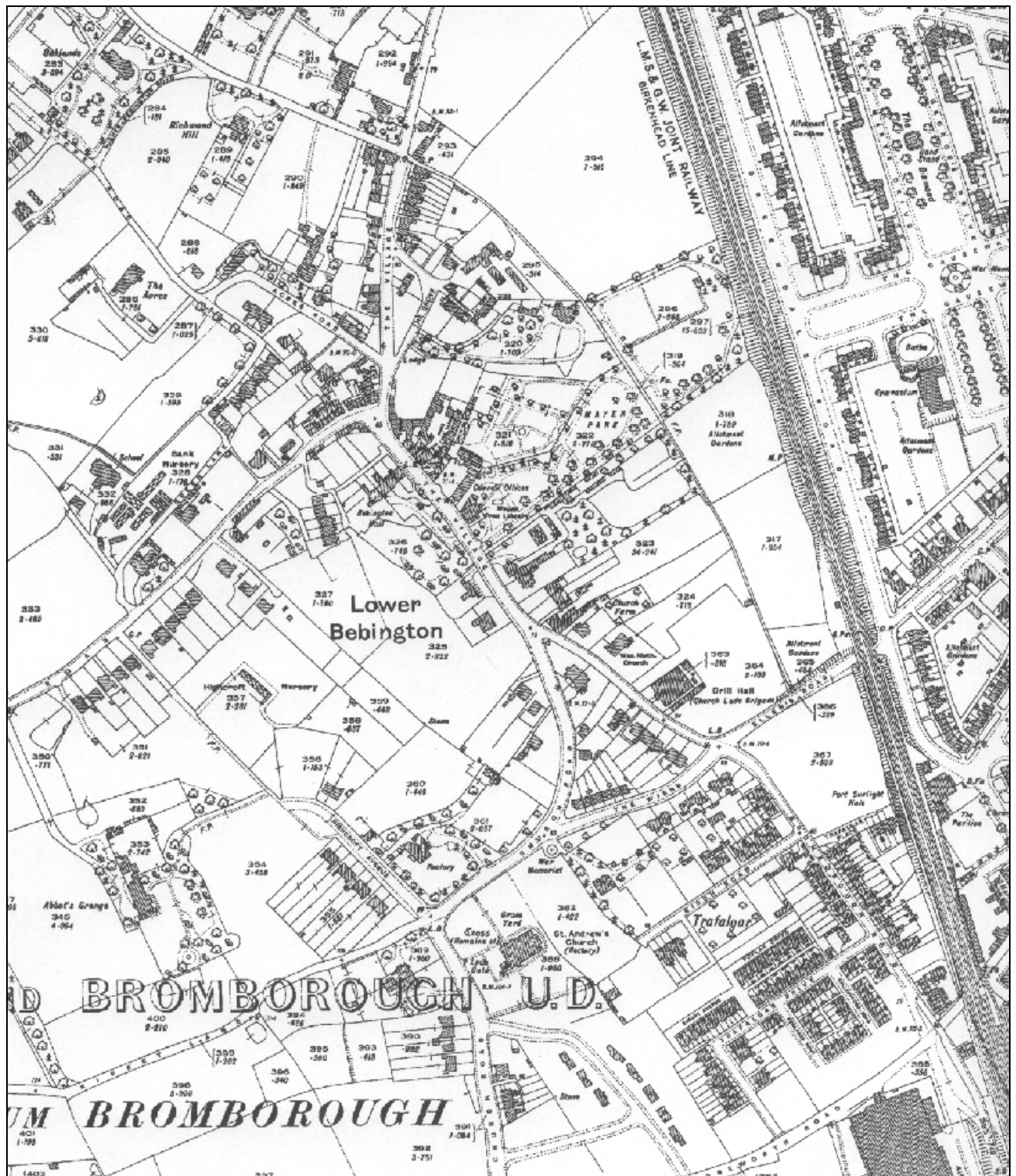
Map 5



2<sup>nd</sup> edition Ordnance Survey 1890s

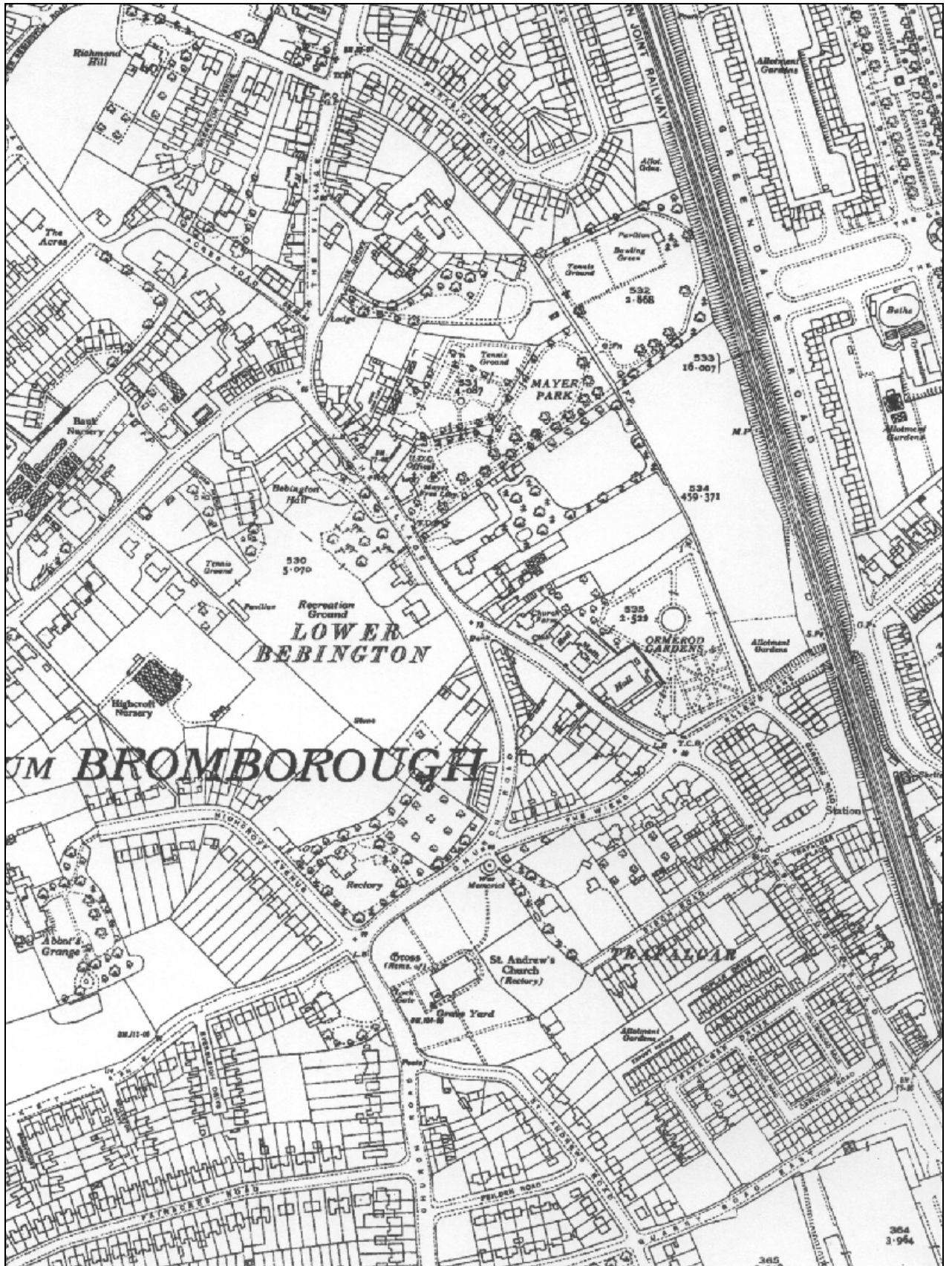


Map 6



Lower Bebington 3<sup>rd</sup> edition Ordnance Survey ca. 1910s

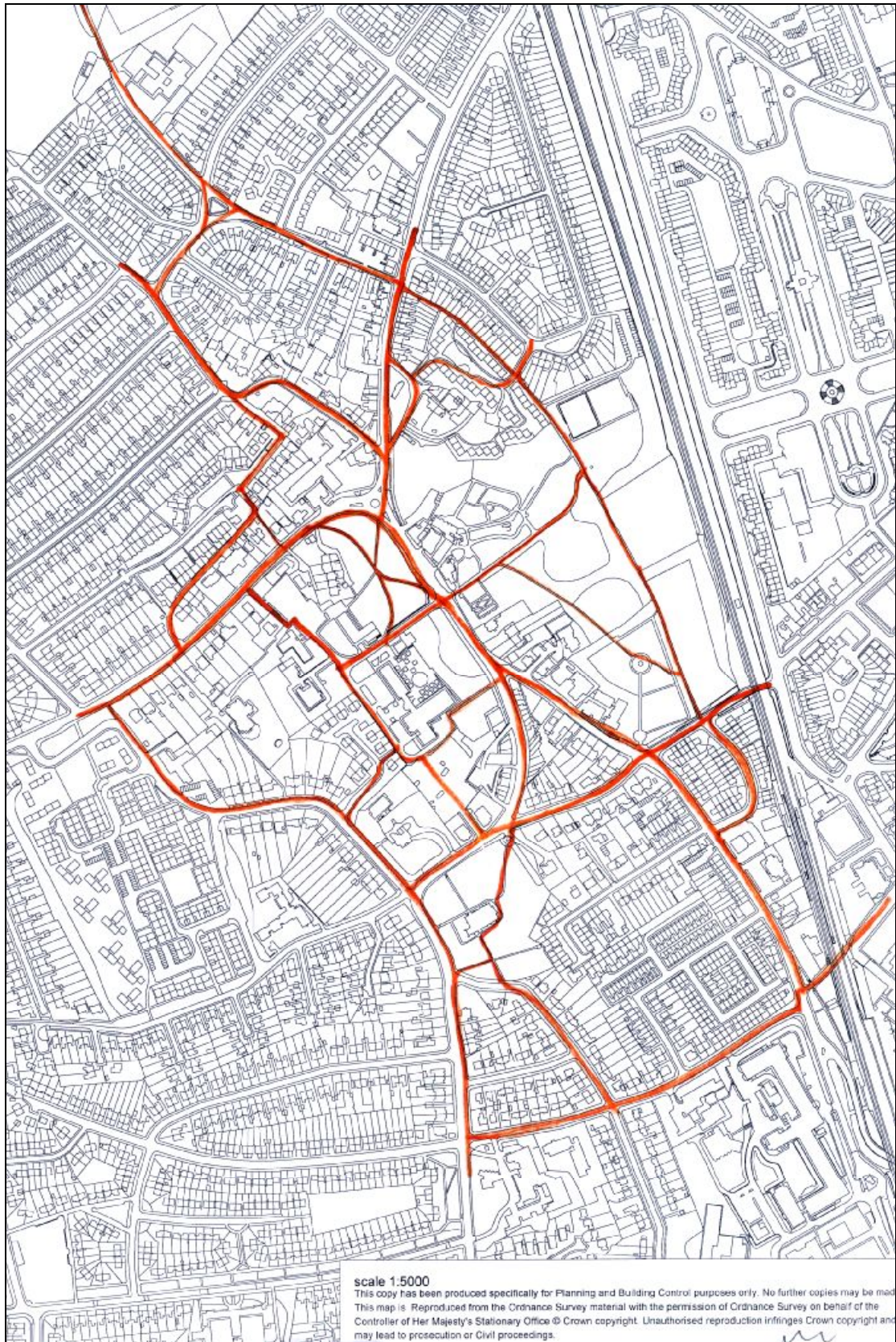




Ordnance Survey 4th edition 1930s.



Map 7



*Major pedestrian routes through Lower Bebington*