







Section: 4.0	Plan Ref No. : S.V.005
Address / Location :	Building Age : N/A
View west beyond the gates at the end of Stanley Avenue	Architect : N/A
Significance Category : N/A	Listed : N/A
Positive / Negative / Neutral : P	Use - current : N/A - original :
Photographs :	
	
Description :	
<p>Stanley Avenue eventually peters out, becoming unsurfaced. The road terminates in a pair of galvanised palisade gates, beyond which are views across the golf course and west Wirral towards to the Welsh hills.</p>	
Features of Particular Interest : N/A	Detrimental alterations / additions :
	Unsympathetic galvanised palisade gates


Section : 4.0	Plan Ref No. : T.V.001
Address / Location :	Building Age : N/A
View west up Tower Road from the junction with Prospect Road	Architect : N/A
Significance Category : N/A	Listed : N/A
Positive / Negative / Neutral : P	Use - current : N/A - original :
Photographs :	
	
Description :	
<p>A wide tarmac'd road with tarmac pavements kerbed with stone. The road is steep leading to the summit of the ridge. The hedges and mature trees and planting within the front gardens continue the wooded characteristics of the other roads in the area.</p>	
Features of Particular Interest : N/A	Detrimental alterations / additions : N/A

Section : 4.0	Plan Ref No. : T.V.002
Address / Location :	Building Age : N/A
View east down Tower Road from the junction with Reservoir Road	Architect : N/A
Significance Category : N/A	Listed : N/A
Positive / Negative / Neutral : P	Use - current : N/A - original :
Photographs :	
	
Description :	
<p>The elevated position of this road provides a long view across the Wirral to Liverpool. The view of the urban areas in the distance enhances the contrast with the wooded, more rural qualities of the Mount Wood area.</p>	
Features of Particular Interest : N/A	Detrimental alterations / additions : N/A


Section: 4.0 / 5.0	Plan Ref No. : A.BS.001	
Address / Location: Adjacent to 1 Acrefield Road	Building Age : N/A	
	Architect : N/A	
Significance Category : N/A	Listed : N/A	
Positive / Negative / Neutral : P	Use - current : N/A - original :	
Photographs: 	Description : <u>Example of boundary treatment</u> Full height hedge.	
Features of Particular Interest: N/A	Detrimental alterations / additions : N/A	


Section : 4.0 / 5.0	Plan Ref No. : A.BS.002
Address / Location :	Building Age : N/A
Adjacent to 6 Acrefield Road	Architect : N/A
Significance Category : N/A	Listed : N/A
Positive / Negative / Neutral : P	Use - current : N/A - original : N/A
Photographs :	Description :
	<u>Example of Boundary Treatment</u> Dense hedge over a dwarf sandstone wall.
Features of Particular Interest : N/A	Detrimental alterations / additions : N/A


Section : 4.0 / 5.0	Plan Ref No. : B.BS.001	
Address / Location : Burrell Road, at junction with Storeton Road	Building Age : N/A	
	Architect : N/A	
Significance Category : N/A	Listed : N/A	
Positive / Negative / Neutral : P	Use - current : N/A - original :	
Photographs : 	Description : <u>Typical Boundary Treatment</u> Sandstone wall with hedge above.	
Features of Particular Interest : N/A	Detrimental alterations / additions : N/A	


Section : 4.0 / 5.0	Plan Ref No. : B.BS.002
Address / Location :	Building Age : N/A
Burrell Road (boundary of 18 Prospect Road)	Architect : N/A
Significance Category : N/A	Listed : N/A
Positive / Negative / Neutral : P	Use - current : N/A - original :
Photographs :	
	
Description :	
<u>Typical Boundary Treatment</u>	
Sandstone dwarf wall with close-boarded timber fence above.	
Features of Particular Interest : N/A	Detrimental alterations / additions : N/A


Section : 4.0 / 5.0	Plan Ref No. : B.BS.003
Address / Location :	Building Age : N/A
Burrell Road, at junction with Pine Walks	Architect : N/A
Significance Category : N/A	Listed : N/A
Positive / Negative / Neutral : Ne	Use - current : N/A - original :
Photographs :	
	
Description :	
<u>Typical Boundary Treatment</u>	
Close-boarded fence to the ground.	
Features of Particular Interest : N/A	Detrimental alterations / additions :
	Although the recent application of stain to this fence is quite bright in colour, it will mellow with age as it weathers.


Section : 4.0 / 5.0	Plan Ref No. : G.BS.001	
Address / Location : Golf Links Road, at junction with Prenton Lane	Building Age : N/A	
Significance Category : N/A	Architect : N/A	
Positive / Negative / Neutral : P	Listed : N/A	
Photographs :	Use - current : N/A - original : Description : <u>Example of Boundary Treatment</u> High beech hedge.	
		
Features of Particular Interest : N/A	Detrimental alterations / additions : N/A	

Section : 4.0 / 5.0	Plan Ref No. : G.BS.002
Address / Location :	Building Age : N/A
Adjacent to Rydal House Golf Links Road	Architect : N/A
Significance Category : N/A	Listed : N/A
Positive / Negative / Neutral : P	Use - current : N/A - original :
Photographs :	Description :
	<u>Example of boundary treatment</u> High stone wall with simple angled coping.
Features of Particular Interest : N/A	Detrimental alterations / additions : N/A


Section : 4.0 / 5.0	Plan Ref No. : G.BS.003	
Address / Location :	Building Age : N/A	
Golf Links Road (property adjacent to Rydal House)	Architect : N/A	
Significance Category : N/A	Listed : N/A	
Positive / Negative / Neutral : P	Use - current : N/A - original :	
Photographs : 	Description : <u>Example of boundary treatment</u> Full height close-boarded timber fence.	
Features of Particular Interest : N/A	Detrimental alterations / additions : N/A	


Section : 4.0 / 5.0	Plan Ref No. : MW.BS.001	
Address / Location : 7 Mount Wood Road	Building Age : N/A	
	Architect : N/A	
Significance Category : N/A	Listed : N/A	
Positive / Negative / Neutral : P	Use - current : N/A - original :	
Photographs : 	Description : <u>Typical Boundary Treatment</u> Boundaries in Mount Wood Road are almost exclusively timber fences. The close-boarded style predominates, but there are also examples of picket-style fences.	
Features of Particular Interest : N/A	Detrimental alterations / additions : N/A	


Section : 4.0 / 5.0	Plan Ref No. : PW.BS.001
Address / Location : Adjacent to 1 Pine Walks	Building Age : N/A
	Architect : N/A
Significance Category : N/A	Listed : N/A
Positive / Negative / Neutral : P	Use - current : N/A - original :
Photographs : 	Description : <u>Example of Boundary Treatment</u> High stone wall topped with timber fence.
Features of Particular Interest : N/A	Detrimental alterations / additions : The use of horizontal slatted fence panels is not characteristic of the area, but does not detract sufficiently from the dominance of the stone wall below.


Section : 4.0 / 5.0	Plan Ref No. : PW.BS.002	
Address / Location : 25 Pine Walks	Building Age : N/A	
	Architect : N/A	
Significance Category : N/A	Listed : N/A	
Positive / Negative / Neutral : P	Use - current : N/A - original :	
Photographs : 	Description : <u>Example of boundary treatment</u> Full-height hedge.	
Features of Particular Interest : N/A	Detrimental alterations / additions : N/A	


Section : 4.0 / 5.0	Plan Ref No. : PW.BS.003
Address / Location : 6 Pine Walks	Building Age : N/A
	Architect : N/A
Significance Category : N/A	Listed : N/A
Positive / Negative / Neutral : P	Use - current : N/A - original :
Photographs : 	Description : <u>Typical Boundary Treatment</u> Red pressed brick plinth wall with double-bull nosed copings.
Features of Particular Interest : N/A	Detrimental alterations / additions : N/A


Section : 4.0 / 5.0	Plan Ref No. : P.BS.001
Address / Location : 16 Prospect Road	Building Age : N/A Architect : N/A
Significance Category : N/A	Listed : N/A
Positive / Negative / Neutral : P	Use - current : N/A - original :
Photographs :	
	
Description :	
<u>Typical Boundary Treatment</u>	
Large block sandstone wall with angled block coping.	
Features of Particular Interest : N/A	Detrimental alterations / additions : N/A


Section : 4.0 / 5.0	Plan Ref No. : P.BS.002
Address / Location :	Building Age : N/A
Prospect Road (at the junction with Tower Road)	Architect : N/A
Significance Category : N/A	Listed : N/A
Positive / Negative / Neutral : P	Use - current : N/A - original :
Photographs :	
	
Description :	
Brick with terracotta coping. This example is retained although the related historic property has been demolished and replaced.	
Features of Particular Interest : N/A	Detrimental alterations / additions : N/A


Section : 4.0 / 5.0	Plan Ref No. : P.BS.003
Address / Location :	Building Age : N/A
Prospect Road (east side)	Architect : N/A
Significance Category : N/A	Listed : N/A
Positive / Negative / Neutral : P	Use - current : N/A - original :
Photographs :	
	
Description :	
Full height hedge.	
Features of Particular Interest : N/A	Detrimental alterations / additions : N/A


Section : 4.0 / 5.0	Plan Ref No. : R.BS.001
Address / Location :	Building Age : N/A
Picardy, Reservoir Road	Architect : N/A
Significance Category : N/A	Listed : N/A
Positive / Negative / Neutral : P	Use - current : N/A - original :
Photographs :	Description :
	<u>Typical Boundary Treatment</u> Close-boarded timber fence with planting behind / above.
Features of Particular Interest : N/A	Detrimental alterations / additions : N/A


Section : 4.0 / 5.0	Plan Ref No. : R.BS.002
Address / Location :	Building Age : N/A
8 Reservoir Road	Architect : N/A
Significance Category : N/A	Listed : N/A
Positive / Negative / Neutral : P	Use - current : N/A - original :
Photographs :	
	
Description :	
<u>Typical Boundary Treatment</u>	
Full height densely planted hedge. (Hedge species varies).	
Features of Particular Interest : N/A	Detrimental alterations / additions : N/A


Section: 4.0 / 5.0	Plan Ref No. : S.BS.001
Address / Location :	Building Age : N/A
Pine Lodge Stanley Avenue	Architect : N/A
Significance Category : N/A	Listed : N/A
Positive / Negative / Neutral : P	Use - current : N/A - original :
Photograph : 	
Description : <u>Typical Boundary Treatment</u> This type of boundary treatment consists of a small plinth wall with a close-boarded timber fence above, behind which a hedge has been cultivated.	
Features of Particular Interest : N/A	Detrimental alterations / additions : N/A


Section: 4.0 / 5.0	Plan Ref No. : S.BS.002
Address / Location : 1 Stanley Avenue	Building Age : N/A
	Architect : N/A
Significance Category : N/A	Listed : N/A
Positive / Negative / Neutral : P	Use - current : N/A - original :
Photographs :	
	
Description :	
<u>Typical Boundary Treatment</u>	
Dwarf or plinth walls are a common boundary treatment, usually with brick on edge coping. The brick colour generally matches that of the associated house.	
In this example, the wall is stepped to follow the incline of the road.	
Features of Particular Interest : N/A	Detrimental alterations / additions : N/A


Section: 4.0 / 5.0	Plan Ref No. : S.BS.003
Address / Location : 18 Stanley Avenue	Building Age : N/A
	Architect : N/A
Significance Category : N/A	Listed : N/A
Positive / Negative / Neutral : P	Use - current : N/A - original :
Photographs :	
	
Description :	
<u>Typical Boundary Treatment</u> Where plinth walls are not topped with a fence, a hedge has been cultivated behind. (Hedge species varies).	
Features of Particular Interest : N/A	Detrimental alterations / additions : N/A


Section : 4.0 / 5.0	Plan Ref No. : T.BS.001
Address / Location :	Building Age : N/A
Alington 2 Tower Road	Architect : N/A
Significance Category : N/A	Listed : N/A
Positive / Negative / Neutral : P	Use - current : N/A - original :
Photographs :	
	
Description :	
<u>Typical Boundary Treatment</u>	
Brick plinth wall with hedge above.	
Features of Particular Interest : N/A	Detrimental alterations / additions : N/A

Section : 6.0	Plan Ref No. : B.F.001
Address / Location :	Building Age : N/A
Adjacent to no.7 Burrell Road	Architect : N/A
Significance Category : Local	Listed : N/A
Positive / Negative / Neutral : P	Use - current : N/A - original :
Photographs :	Description :
	<p>Cast-iron lamp standard.</p> <p>This feature occurs elsewhere in the area and is painted various colours.</p> <p>Lamp-holders have been removed from all standards in the area.</p>
Features of Particular Interest : N/A	Detrimental alterations / additions : N/A

Section : 6.0	Plan Ref No. : G.F.001
Address / Location : End of Golf Links Road	Building Age : N/A Architect : N/A
Significance Category : Local	Listed : N/A
Positive / Negative / Neutral : P	Use - current : N/A - original :
Photographs : 	Description : Cast-iron lamp standard. This feature occurs elsewhere in the area and is painted various colours. Lamp-holders have been removed from all standards in the area.
Features of Particular Interest : N/A	Detrimental alterations / additions: N/A

Section : 6.0	Plan Ref No. : PW.F.001
Address / Location : Adjacent to Pine Ridge Pine Walks	Building Age : N/A
Significance Category : Local	Architect : N/A
Positive / Negative / Neutral : P	Listed : N/A
Photographs : 	Use - current : N/A - original : Description : Cast-iron lamp standard. This feature occurs elsewhere in the area and is painted various colours. Lamp-holders have been removed from all standards in the area.
Features of Particular Interest : N/A	Detrimental alterations / additions : N/A

Section : 6.0	Plan Ref No. : PL.F.001
Address / Location :	Building Age : c1919
War Memorial Prenton Lane	Architect : Briggs & Thornley
Significance Category : Local / Regional	Listed : No
Positive / Negative / Neutral : P	Use - current : Memorial - original : Memorial
Photographs :	
	
Description :	
Hubbards notes: "A really terrible design, by Briggs & Thornley from 1919" !!	
Pevsner and Hubbard : "An unfortunate design" !!! The memorial was reconstructed after WWII bomb damage.	
Features of Particular Interest :	Detrimental alterations / additions :

Section: 6.0	Plan Ref No. : S.F.001	
Address / Location : Adjacent to 18 Stanley Avenue	Building Age : N/A	
	Architect : N/A	
Significance Category : Local	Listed : N/A	
Positive / Negative / Neutral : P	Use - current : N/A - original :	
Photographs : 	Description : Cast-iron lamp standard. This feature occurs elsewhere in the area and is painted various colours. Lamp-holders have been removed from all standards in the area. This example would suggest that they date from between 1910 and 1935 as Stanley Avenue was not laid out until after 1910.	
Features of Particular Interest : N/A	Detrimental alterations / additions : N/A	