



APPENDIX F

GAZETTEER OF PHOTOGRAPHS BY ROAD


This appendix includes photographs of examples of buildings in the following roads:

- Acrefield Road
- Burrell Road
- Golf Links Road
- Mount Wood Road
- Pine Walks
- Prenton Lane
- Prospect Road
- Reservoir Road
- Stanley Avenue
- Tower Road

Section: 5.0 / 6.0	Plan Ref No. : A.B.001
Address / Location :	Building Age : 1872 - 1899
Edenhurst 8 Acrefield Road	Architect : ?
Significance Category : Local	Listed : No
Positive / Negative / Neutral : P	Use - current : House - original : House
Photographs:	
	
Description:	
<p>A three-storey late Victorian house.</p> <p>Brick throughout, with half-timber details at attic level; clay plain tile roof; timber sliding-sash windows.</p>	
Features of Particular Interest:	Detrimental alterations / additions :
The angled and gabled bay on the corner of the property	


Section: 5.0 / 6.0	Plan Ref No.: A.B.002
Address / Location:	Building Age : 1910
The Nook 7 Acrefield Road	Architect : ?
Significance Category : Local	Listed : No
Positive / Negative / Neutral : P	Use - current : House - original : House
Photographs :	
	
Description:	
Arts & Crafts style house.	
Painted render throughout; brick details; slate roof; chimneys; leaded casement windows (horizontal grouping).	
Features of Particular Interest:	Detrimental alterations / additions
The use of brick as decoration on an otherwise rendered façade.	


Section : 5.0 / 6.0	Plan Ref No. : A.B.003
Address / Location : 6 Acrefield Road	Building Age : 1872 - 1899 Architect : ?
Significance Category : Local	Listed : No
Positive / Negative / Neutral : P	Use - current : House - original : House
Photographs :	
	
Description :	
<p>Example of a late Victorian property.</p> <p>Brick throughout; slate roof; timber sliding sash windows.</p>	
Features of Particular Interest :	Detrimental alterations / additions :
Sandstone gate piers	Alterations at second floor level.


Section : 5.0 / 6.0	Plan Ref No. : A.B.004
Address / Location : 2 Acrefield Road	Building Age : Late 19 th century Architect : ?
Significance Category : Local	Listed : No
Positive / Negative / Neutral : P	Use - current : Nursing Home? - original : House
Photographs :	
	
Description :	
<p>An example of a late Victorian 3-storey house.</p> <p>Brick throughout; slate roof; timber sliding-sash windows.</p>	
Features of Particular Interest :	Detrimental alterations / additions :
Sandstone gate piers	Unsympathetic ramp and handrail. Tarmac'd front garden

Section: 5.0 / 6.0	Plan Ref No. : B.B.001
Address / Location :	Building Age : 1926
The Quarry Burrell Road	Architect : Frank Gray Wallis
Significance Category : Local	Listed : No
Positive / Negative / Neutral : P	Use - current : House - original : House
Photograph :	
	
<p>Description :</p> <p>Constructed adjacent to a former quarry. It is believed that the house is constructed on large concrete stanchions ??? dug into the rock surface [from MWRA notes]</p> <p>Brick throughout; clay plain tile roof; tall chimneys; small leaded casement windows.</p> <p>"Quite a fresh and lively design for so late a date. Exceptionally fine and unusual garden, formed in and around a disused quarry, on the edge off which the house is built. Although comprising only 1.5 acres, an illusion of almost limitless extent prevails, particularly when viewed from the house itself". [Hubbard, E. <i>Architectural Notes ... unpublished</i>. Taken from WBC notes].</p>	
<p>Features of Particular Interest:</p> <p>Quarry Garden (status ?)</p> <p>Small windows set high under the eaves.</p> <p>Garden contains 'shooting lodge', which was formerly part of the Mount House estate.</p>	<p>Detrimental alterations / additions :</p>

Section: 5.0 / 6.0	Plan Ref No. : B.B.002
Address / Location: The White House 10 Burrell Road	Building Age : c.1908 Architect : Briggs, Wolstenholme and Thornley
Significance Category: Local	Listed : No
Positive / Negative / Neutral : P	Use - current : House - original : House
Photograph :	
	
Description :	
<p>One of the group of Edwardian houses on the north side of Burrell Road.</p> <p>Painted brick throughout; slate roof with flat-roofed dormers; tall chimneys; small leaded casement windows.</p> <p>"A neat rectangle of painted brick, with gable ends. Three oriels on the first floor". [Hubbard, E. <i>Architectural Notes</i> ... unpublished. Taken from WBC notes]</p>	
Features of Particular Interest :	Detrimental alterations / additions :


Section : 5.0 / 6.0	Plan Ref No. : B.B.003	
Address / Location : 8 Burrell Road	Building Age : pre-1910	
	Architect : ??	
Significance Category : Local	Listed : No	
Positive / Negative / Neutral : P	Use - current : House - original : House	
Photographs : 	Description : One of the group of Edwardian houses on the north side of Burrell Road. Rendered throughout; clay plain tile roof with central front dormer; tall chimneys; roof of ground floor bays extends to form porch; small-paned timber casement windows.	
Features of Particular Interest :	Detrimental alterations / additions :	

Section : 5.0 / 6.0	Plan Ref No. : B.B.004
Address / Location :	Building Age : c.1910
Westwood 4 Burrell Road	Architect : ??
Significance Category : Local	Listed : No
Positive / Negative / Neutral : P	Use - current : House - original : House
Photographs	
	
Description :	
<p>One of the group of Edwardian houses on the north side of Burrell Road.</p> <p>Rendered throughout; clay plain tile roof; small-paned casement timber windows; timber balustrade detail above porch. (Porch is of 3-arched loggia style similar to Pine Grove in Mount Wood Road).</p>	
Features of Particular Interest :	Detrimental alterations / additions :


Section: 5.0 / 6.0	Plan Ref No. : G.B.001	
Address / Location : West Hill Golf Links Road	Building Age : 1923	
	Architect : Briggs & Thornley for original house	
Significance Category : Local	Listed : No	
Positive / Negative / Neutral : P	Use - current : House - original : House	
Photographs ? 	Description : House reconstructed after WWII bomb damage Garden by Gertrude Jekyll Painted render throughout; slate roof; small-paned windows.	
Features of Particular Interest : N/A	Detrimental alterations / additions : N/A	


Section : 5.0 / 6.0	Plan Ref No. : G.B.003
Address / Location :	Building Age : Post-1960
39 Golf Links Road	Architect : ?
Significance Category : Local	Listed : No
Positive / Negative / Neutral : Ne	Use - current : House - original : House
Photographs :	
	
Description :	
<p>A long 2-storey house which almost fills the entire width of the plot.</p> <p>Brick at ground floor level; painted render at first floor level; slate roof; large 'picture' windows.</p>	
Features of Particular Interest :	Detrimental alterations / additions :


Section : 5.0 / 6.0	Plan Ref No. : G.B.004
Address / Location : 37 Golf Links Road	Building Age : c.1950's Architect : ?
Significance Category : Local	Listed : No
Positive / Negative / Neutral : P	Use - current : House - original : House
Photographs : 	Description : A modest 2-storey house. Brick throughout; slate roof; timber casement windows; tall chimneys.
Features of Particular Interest :	Detrimental alterations / additions :


Section : 5.0 / 6.0	Plan Ref No. : G.B.005
Address / Location : 22 Golf Links Road	Building Age : 1910 - 1935 Architect : ?
Significance Category : Local	Listed : No
Positive / Negative / Neutral : P	Use - current : House - original : House
Photographs : 	Description : A single-storey C-shaped house with a steeply pitched roof. Brick throughout; slate roof; small-paned windows; tall chimneys.
Features of Particular Interest :	Detrimental alterations / additions : A portion of the garden has been separated to form a roadway (The Fairways) to a new development. New brick and fence boundary is currently very stark and prominent (but may soften with time)


Section : 5.0 / 6.0	Plan Ref No. : G.B.006
Address / Location :	Building Age : Post-1935
6 Golf Links Road	Architect : ?
Significance Category : Local	Listed : No
Positive / Negative / Neutral : P	Use - current : House - original : House
Photographs :	
	
Description :	
<p>A low building with horizontal emphasis. Eyebrow dormer; low eaves; small casement windows; part brick – part render.</p>	
Features of Particular Interest :	Detrimental alterations / additions :
	Gate piers and gates


Section : 5.0 / 6.0	Plan Ref No. : MW.B.001
Address / Location :	Building Age : Pre-1935
7 Mount Wood Road	Architect : ??
Significance Category : Local	Listed : No
Positive / Negative / Neutral : P	Use - current : House - original : House
Photographs :	
	
Description :	
<p>A fine example of an uncompromised 1930's property (compare with those in Stanley Avenue).</p> <p>Brick throughout; slate roof; timber leaded casement windows; decorative brickwork porch; tile-hung semi-circular bay.</p>	
Features of Particular Interest :	Detrimental alterations / additions :
Porch – arched head; decorative brickwork	


Section : 5.0 / 6.0	Plan Ref No. : MW.B.002
Address / Location :	Building Age : Pre-1935
Pine Folly 9 Mount Wood Road	Architect : ??
Significance Category : Local	Listed : No
Positive / Negative / Neutral : P	Use - current : House - original : House
Photographs :	
	
Description :	
Brick throughout with stone dressings; slate roof; tall chimneys; small casement windows.	
Features of Particular Interest :	Detrimental alterations / additions :
	Plastic windows ???


Section : 5.0 / 6.0	Plan Ref No. : MW.B.003
Address / Location :	Building Age : 1910
Pine Grove 11 Mount Wood Road	Architect : Briggs Wolstenholme & Thornley
Significance Category : Local / Regional ?	Listed : No
Positive / Negative / Neutral : P	Use - current : House - original : House
Photographs :	
	
Description :	
<p>A wide frontage with central entrance. The roof has deep eaves and a centrally placed dormer.</p> <p>Painted brick throughout; slate roof.</p> <p>"A large painted brick rectangle, with hipped roof and carefully designed frontage. Triple arcaded entrance". [Hubbard, E. <i>Architectural Notes</i> ... unpublished. Taken from WBC notes].</p>	
Reference in Pevsner / Hubbard <i>Buildings of England - Cheshire</i> 1971 p.101	
Features of Particular Interest :	Detrimental alterations / additions :
	Plastic windows

Section: 5.0 / 6.0	Plan Ref No. : MW.B.004
Address / Location :	Building Age : Pre-1935
Carperby 13 Mount Wood Road	Architect : John C Grierson
Significance Category : Local	Listed : No
Positive / Negative / Neutral : P	Use - current : House - original : House
Photographs :	
	
Description :	
<p>An example of a smaller early 20th century property.</p> <p>Brick throughout; clay plain roof tiles; small-paned timber ?? windows; simple tiled porch on timber posts; decorative brick detailing.</p> <p>Designed by John C Grierson for himself.</p>	
Features of Particular Interest :	Detrimental alterations / additions :
	<p>Gates : ornate metalwork but of a standard design.</p> <p>Shutters : not original ?</p> <p>Plastic windows???</p>


Section: 5.0 / 6.0	Plan Ref No. : MW.B.005
Address / Location :	Building Age : 1908
Jamal Lodge Mount Wood Road	Architect : John C Grierson
Significance Category : Local	Listed : No
Positive / Negative / Neutral : P	Use - current : House - original : House
Photographs :	
	
Description :	
<p>A good example of a large Edwardian property.</p> <p>Unpainted render (pebbledash) throughout; slate roof; tall chimneys;</p> <p>Unlike others in the road, this property has little planting in the front garden and is therefore much more exposed and visible.</p> <p>Formerly known as <i>Longmynd</i> , it was designed by John C Grierson for his father and family.</p> <p>Reference in Pevsner / Hubbard <i>Buildings of England - Cheshire</i> 1971 p.102</p>	
Features of Particular Interest :	Detrimental alterations / additions :


Section: 5.0 / 6.0	Plan Ref No. : MW.B.006
Address / Location :	Building Age : 1908
The Thicket 17 Mount Wood Road	Architect : ?
Significance Category : Local	Listed : No
Positive / Negative / Neutral : P	Use - current : House - original : House
Photographs :	
	
Description :	
<p>Another example of an Edwardian property, but very different in style to no.15 (Jamal Lodge), which is of the same date.</p> <p>Painted render throughout; slate roof; small leaded casement windows; ½ timbered detailing at 1st floor; timber loggia across most of the frontage.</p>	
Features of Particular Interest :	Detrimental alterations / additions :


Section: 5.0 / 6.0	Plan Ref No. : MW.B.007
Address / Location :	Building Age : 1909
The Homestead Mount Wood Road	Architect : Sir Arnold Thornley
Significance Category : Local/ Regional ?	Listed : No
Positive / Negative / Neutral : P	Use - current : House - original : House
Photographs :	
	
Description :	
<p>Set back much further within the plot than other properties, this house is mostly concealed by the pine trees.</p> <p>Mostly brick throughout; unpainted render gable; slate roof; small-paned timber casement windows; stone entrance feature.</p> <p>Designed by Sir Arnold Thornley for himself.</p> <p>Reference in Pevsner / Hubbard <i>Buildings of England - Cheshire</i> 1971 p.101</p>	
Features of Particular Interest :	Detrimental alterations / additions :


Section : 5.0 / 6.0	Plan Ref No. : MW.B.008
Address / Location :	Building Age : 1909
Manor House Mount Wood Road	Architect : Briggs Wolstenholme and Thornley
Significance Category : Local / Regional ?	Listed : No
Positive / Negative / Neutral : P	Use - current : House?? - original : House
Photographs :	
	
Description :	
<p>"The largest Prenton house. Rendered walls with some stone dressings and half-timberwork. L-shaped plan, with good entrance front, the wings forming two sides of a court. Inside, much oakwork in which several styles and 'period' details are mixed. Two-storey hall with high mullioned bay and a gallery on timber-posts, beyond which rises a quite richly detailed staircase. The influence of Baillie Scott ...here seems apparent". [Hubbard, E. : <i>Architectural Notes</i> ... unpublished. From WBC]</p> <p>The property is almost totally concealed from the road. Name plates imply that it has been subdivided into at least 2 properties.</p>	
Features of Particular Interest :	Detrimental alterations / additions : New entranceway : flank walls are of unsympathetic red brick.


Section : 5.0 / 6.0	Plan Ref No. : MW.B.009
Address / Location :	Building Age : 1926
The Gables 16 Mount Wood Road	Architect : Montel & Dobie (altered 1935 by Montel & Dobie)
Significance Category : Local	Listed : No
Positive / Negative / Neutral : P	Use - current : House - original : House
Photographs :	
	
Description :	
<p>A good example of an inter-war property.</p> <p>Brick throughout; clay plain tile roof; deep eaves; low eaves in part; small-paned timber casement windows.</p>	
Features of Particular Interest :	Detrimental alterations / additions :

Section : 5.0 / 6.0	Plan Ref No. : MW.B.010
Address / Location :	Building Age : 1930
Tudor Lodge 14 Mount Wood Road	Architect : H V Gould
Significance Category : Local	Listed : No
Positive / Negative / Neutral : P	Use - current : House - original : House
Photographs :	
	
Description :	
<p>Considerably more substantial than a lodge, this property is not typical of the inter-war properties in the area. It was constructed by builder Alun Macdonald for himself and was also used by him as a show-home.</p> <p>Mock-Tudor style; mostly brick throughout; half-timber detailing to gables and first floor; clay plain tile roof; low eaves in part; tall chimneys; leaded casement windows.</p>	
Features of Particular Interest :	Detrimental alterations / additions :

Section : 5.0 / 6.0	Plan Ref No. : MW.B.011	
Address / Location : Braemar 8 Mount Wood Road	Building Age : 1930's	
	Architect : Possibly H V Gould	
Significance Category : Local	Listed : No	
Positive / Negative / Neutral : P	Use - current : House - original : House	
Photographs :	<p data-bbox="858 607 1038 640">Description :</p> <p data-bbox="858 678 1345 860">Constructed by builder Alun Macdonald (see MW.B.010 - Tudor Lodge) for his brother. Similar in style to Braemar, it is possible that it was also designed by H V Gould.</p> <p data-bbox="858 898 1345 1079">Mostly brick throughout; half-timber details to some gables and first floor; tile-hung gable and first floor bay window; tall chimneys; small leaded casement windows.</p>	
		
Features of Particular Interest :	Detrimental alterations / additions :	

Section : 5.0 / 6.0	Plan Ref No. : PW.B.001
Address / Location :	Building Age : 1910
Pine Ridge 24 Pine Walks	Architect : Briggs Wolstenholme & Thornley
Significance Category : Local / Regional ?	Listed : No
Positive / Negative / Neutral : P	Use - current : House - original : House
Photographs :	
	
Description :	
<p>A well-hidden property, at the junction of Mount Wood Road and Pine Walks.</p> <p>Brick throughout; stone (?) roof; extensive gardens.</p> <p>Hubbard notes : "exposed brick. Gabled and irregular, though no less neatly composed".</p>	
Features of Particular Interest :	Detrimental alterations / additions :

Section : 5.0 / 6.0	Plan Ref No. : PW.B.002
Address / Location :	Building Age : c.1910
Birch Howe 22 Pine Walks	Architect : Briggs Wolstneholme & Thornley
Significance Category : Local / Regional ?	Listed : No
Positive / Negative / Neutral : P	Use - current : House - original : House
Photographs :	
	
Description :	
<p>Hubbard notes: "Another neat rectangle of painted brick. Hipped roof and some timberwork".</p> <p>Tall chimneys; slate roof.</p>	
Features of Particular Interest :	Detrimental alterations / additions :

Section : 5.0 / 6.0	Plan Ref No. : PW.B.003
Address / Location : 20 Pine Walks	Building Age : 1910 - 1935 Architect : ?
Significance Category : Local	Listed : No
Positive / Negative / Neutral : P	Use - current : House - original : House
Photographs :	
	
Description :	
<p>A more complex house than others in the area. A mix of brick and pebbledash, with stone dressings; clay plain tile roof; sweeping roof and low eaves in part; small-paned windows; tall chimneys. Heavy stone porch.</p>	
Features of Particular Interest :	Detrimental alterations / additions :