





APPENDIX G

**PLAN SHOWING CONTRIBUTION OF BUILDINGS TO THE
CHARACTER OF THE CONSERVATION AREA**

This map is based upon Ordnance Survey material with the permission of Ordnance Survey on behalf of the Controller of Her Majesty's Stationery Office © Crown copyright. Unauthorised reproduction infringes Crown copyright and may lead to prosecution or civil proceedings. (Licence number 100019803) (Published 2009).



Key

-  BUILDINGS OF PARTICULAR INTEREST
e.g LANDMARK BUILDINGS
-  BUILDINGS THAT CONTRIBUTE POSITIVELY
TO THE AREA
-  BUILDINGS THAT NEITHER DETRACT FROM
NOR CONTRIBUTE TO THE CHARACTER
OF THE AREA
-  BUILDINGS THAT DETRACT FROM THE CHARACTER
OF THE AREA (NEGATIVE)

MOUNT WOOD CONSERVATION AREA APPRAISAL

PLAN 05 - SHOWING CONTRIBUTION OF BUILDINGS

Donald Insall Associates Ltd., January 2005