



ROCK PARK CONSERVATION AREA APPRAISAL AND MANAGEMENT PLAN

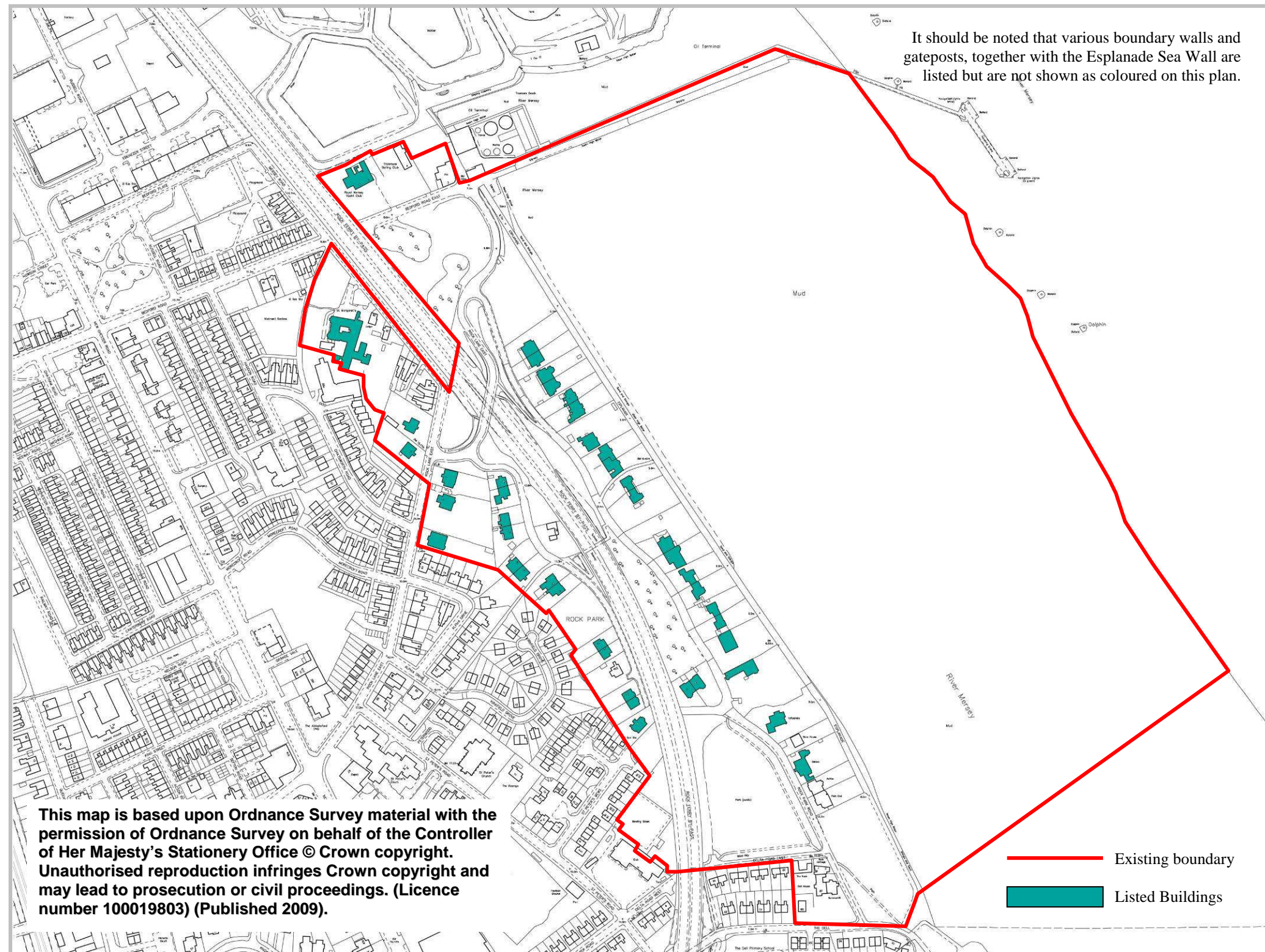
APPENDICES

Prepared for Wirral Council by Donald Insall Associates Ltd, 2007 – Wirral Council 2009

CONTENTS

APPENDICES

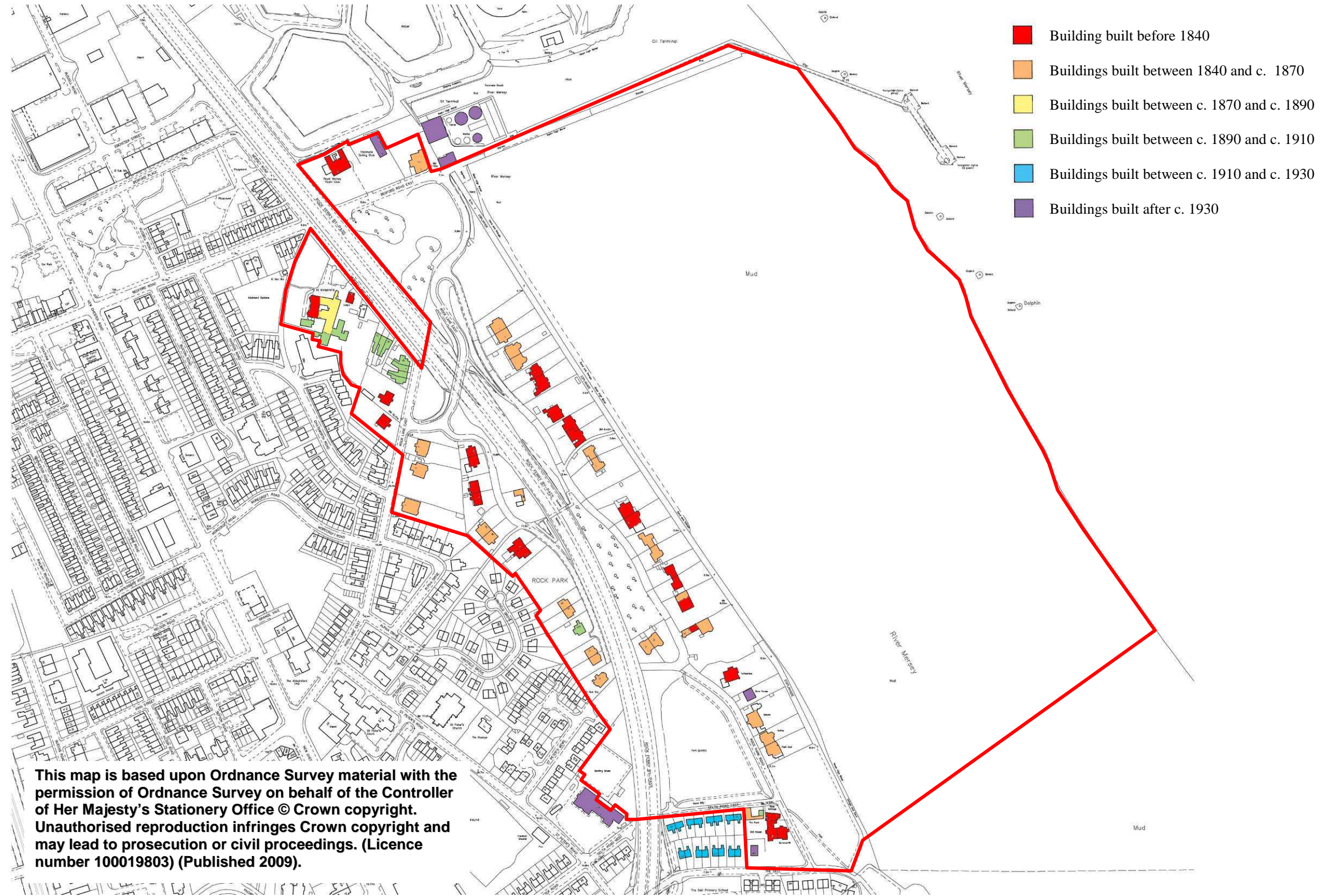
- Appendix A - Plan Showing Existing Boundary and Listed Buildings
- Appendix B - Plan Showing Relative Ages of Buildings
- Appendix C - Plan Showing Contribution of Buildings to Character of Area
- Appendix D - Plan Showing Buildings Lost Since 1890
- Appendix E - Historic Plans
- Appendix F - Building Descriptions



ROCK PARK CONSERVATION AREA APPRAISAL AND MANAGEMENT PLAN

APPENDIX A - PLAN SHOWING EXISTING BOUNDARY AND LISTED BUILDINGS

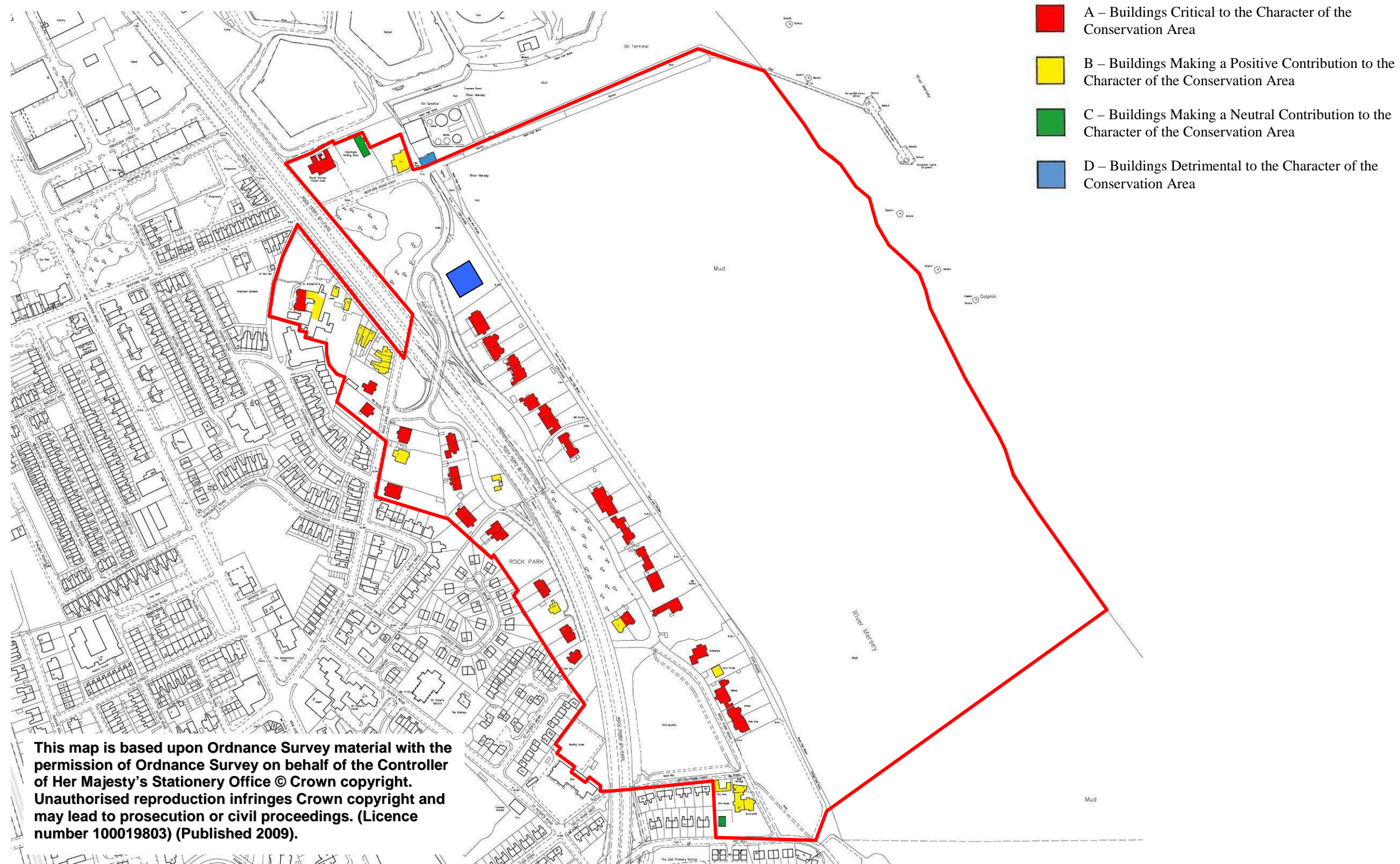
Donald Insall Associates Ltd, 2007 – Wirral Council 2009



ROCK PARK CONSERVATION AREA APPRAISAL AND MANAGEMENT PLAN

APPENDIX B – SHOWING RELATIVE AGES OF BUILDINGS WITHIN THE CONSERVATION AREA

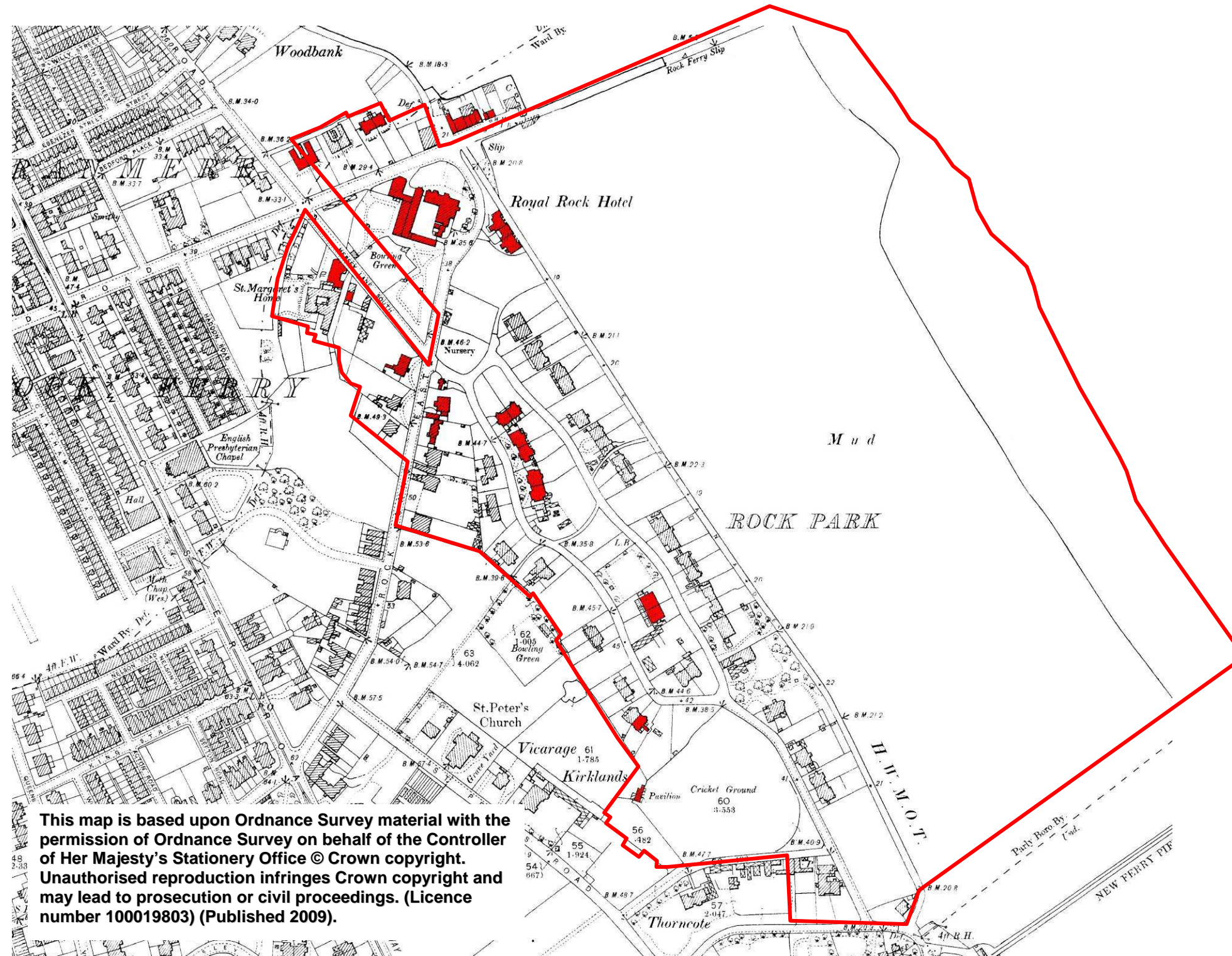
Donald Insall Associates Ltd, 2007 – Wirral Council 2009



ROCK PARK CONSERVATION AREA APPRAISAL AND MANAGEMENT PLAN

APPENDIX C – PLAN SHOWING CONTRIBUTION OF BUILDINGS TO THE CHARACTER OF THE CONSERVATION AREA

Donald Insall Associates Ltd, 2007 – Wirral Council 2009



ROCK PARK CONSERVATION AREA APPRAISAL AND MANAGEMENT PLAN

APPENDIX D – PLAN SHOWING BUILDINGS LOST SINCE THE 1890'S

Donald Insall Associates Ltd, 2007 – Wirral Council 2009